

Course Details

Track Points	835
Distance	70.90 kms
Estimated Time	2:47:24
Ascent	493 meters
Descent	493 meters
Start Elevation	3 meters
Finish Elevation	3 meters
Minimum Elevation	0 meters
Maximum Elevation	415 meters

Download

Course Name

Add Course Point Warnings

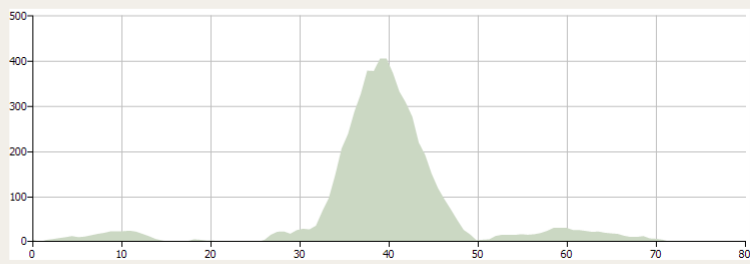
Warning Distance  meters

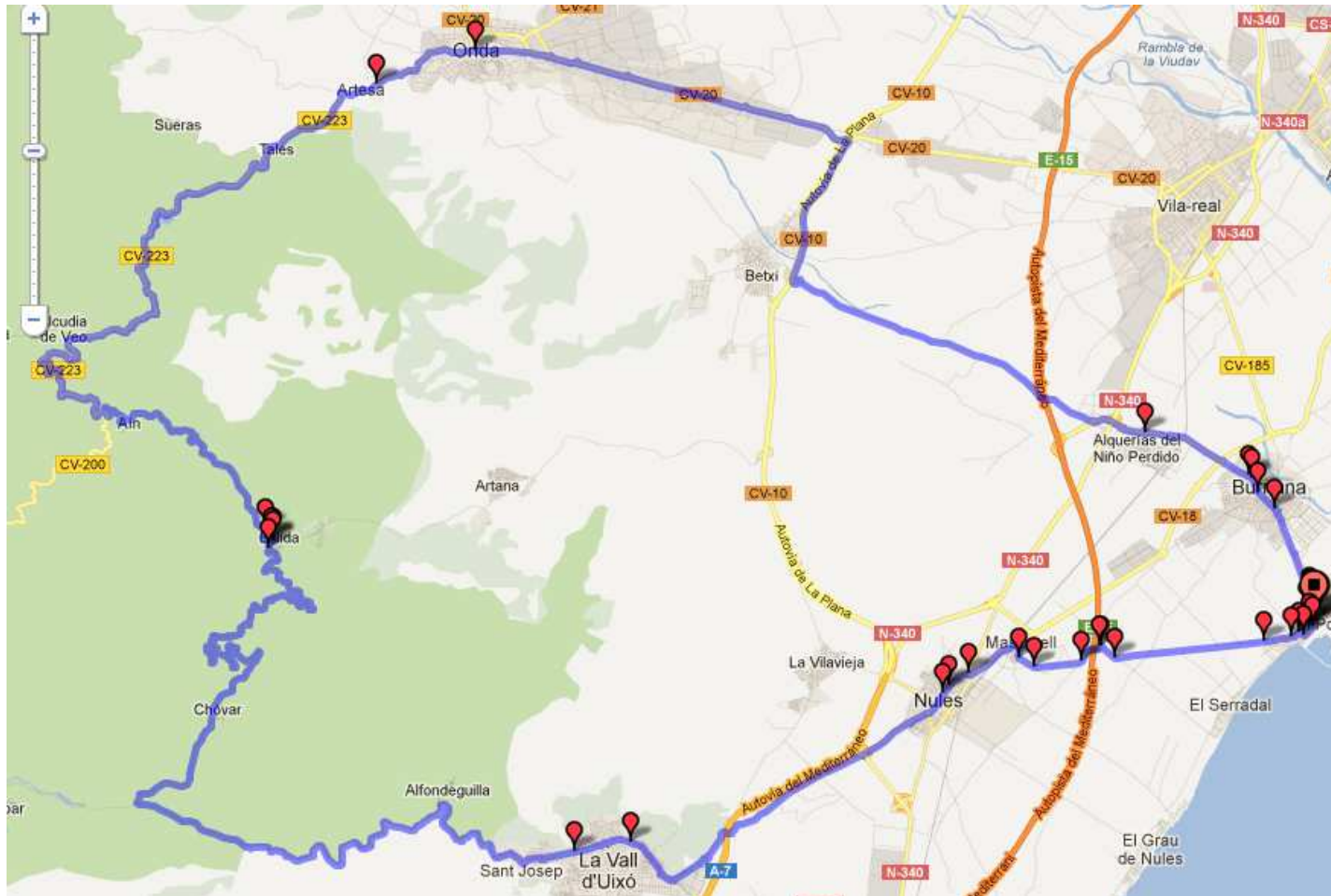
[Bike Tours in NY City](#)

\$49 off Central Park Bike Tour. Try New York Pass & Save - Get Info  
[www.newyorkpass.com/bike-tour](http://www.newyorkpass.com/bike-tour)

AdChoices

Elevation Chart





Course Details

Track Points	1342
Distance	88.22 kms
Estimated Time	3:53:15
Ascent	1004 meters
Descent	1003 meters
Start Elevation	4 meters
Finish Elevation	4 meters
Minimum Elevation	1 meters
Maximum Elevation	649 meters

Download

Course Name

Add Course Point Warnings

Warning Distance  meters

**Máquinas de Nespresso®**

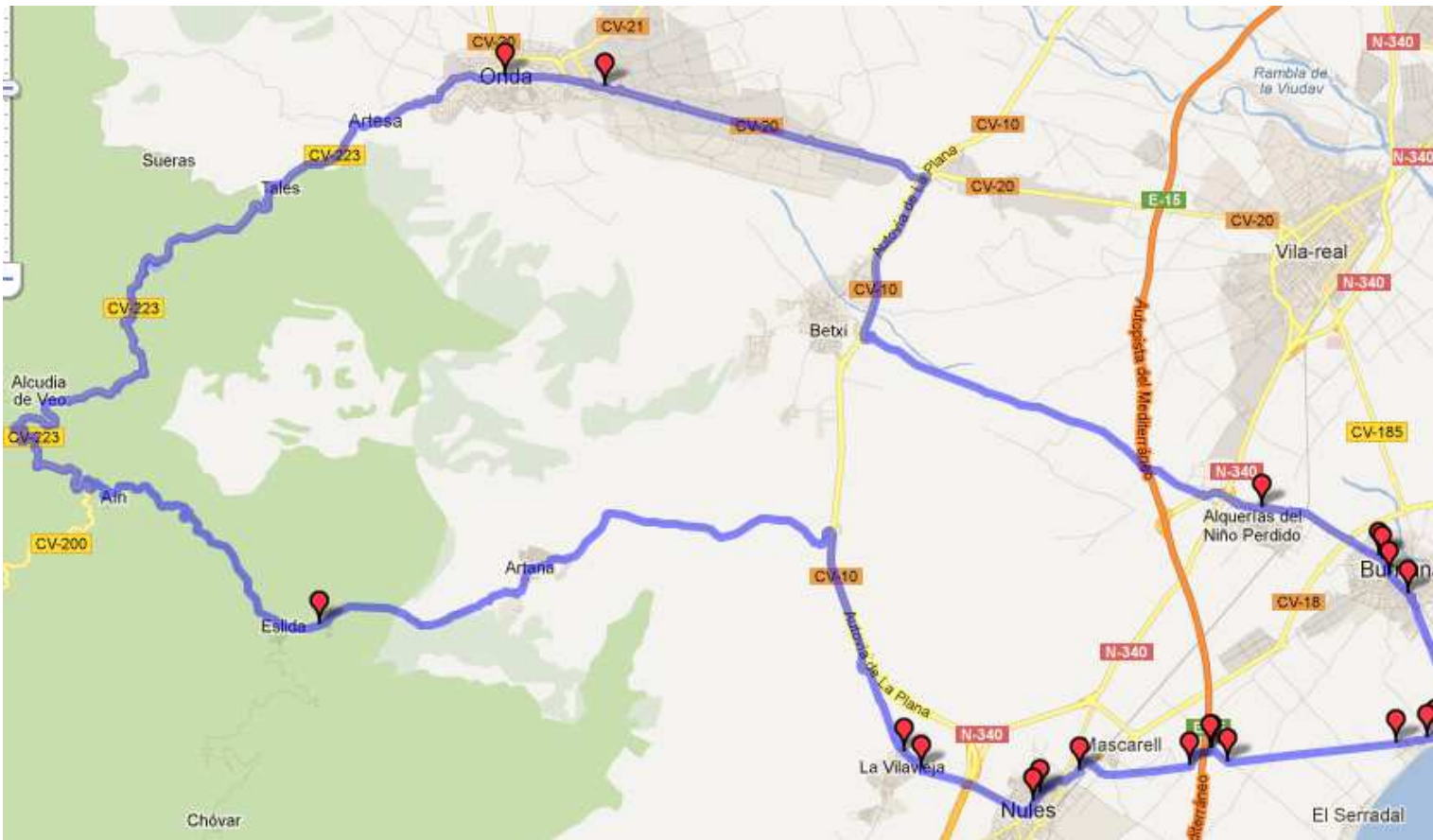
Hermosos Diseños y Simples de Usar. Prepárate la Taza de Café Perfecta!

[Nespresso.com/EspresoMaquina](https://Nespresso.com/EspresoMaquina)

AdChoices

Elevation Chart





**Course Details**

Track Points	928
Distance	71.94 kms
Estimated Time	2:57:60
Ascent	615 meters
Descent	614 meters
Start Elevation	3 meters
Finish Elevation	4 meters
Minimum Elevation	0 meters
Maximum Elevation	581 meters

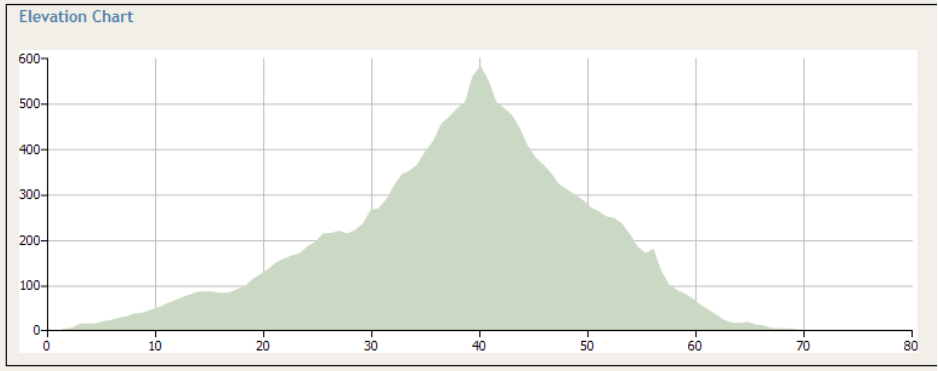
**Download**

Course Name

Add Course Point Warnings

Warning Distance  meters

**[Bicycle tour in Spain](#)**  
 Bike the Camino de Santiago an experience you'll never forget.  
[www.ExperiencePlus.com](http://www.ExperiencePlus.com)





Course Details

Track Points	964
Distance	71.93 kms
Estimated Time	3:04:51
Ascent	762 meters
Descent	763 meters
Start Elevation	5 meters
Finish Elevation	4 meters
Minimum Elevation	1 meters
Maximum Elevation	649 meters

Download

Course Name

Add Course Point Warnings

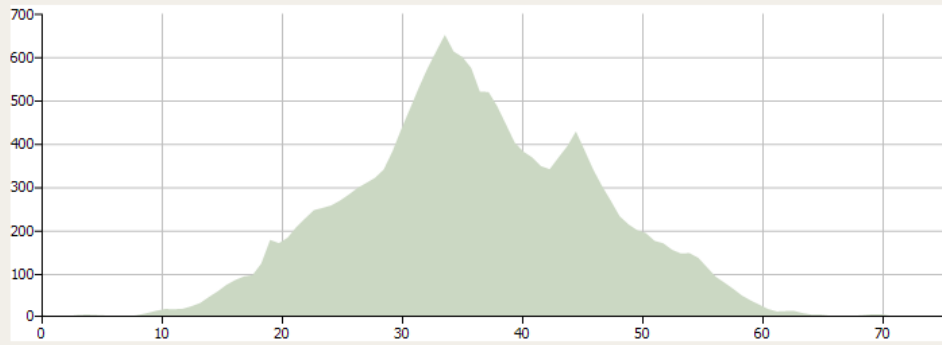
Warning Distance  meters

**[New York City Bike Tour](#)**

\$49 off Bike Tours of NY City. Try New York Pass & Save - Get Info  
[www.newyorkpass.com/bike-tour](http://www.newyorkpass.com/bike-tour)

AdChoice

Elevation Chart





**Course Details**

Track Points	1353
Distance	98.81 kms
Estimated Time	4:20:20
Ascent	1106 meters
Descent	1106 meters
Start Elevation	5 meters
Finish Elevation	4 meters
Minimum Elevation	1 meters
Maximum Elevation	786 meters

**Download**

Course Name

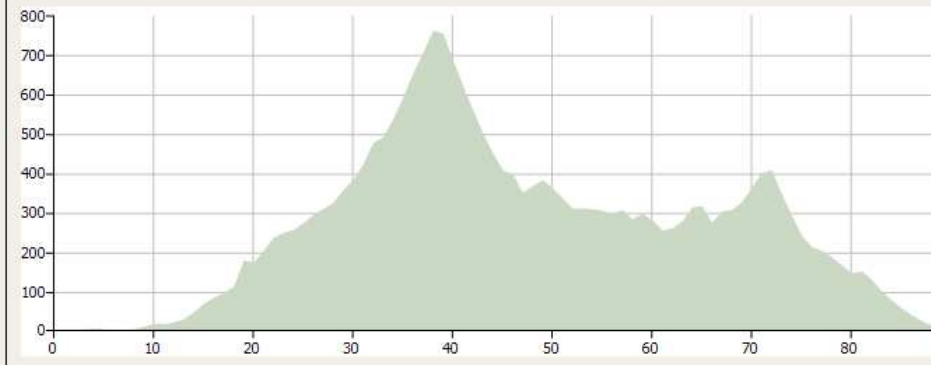
Add Course Point Warnings

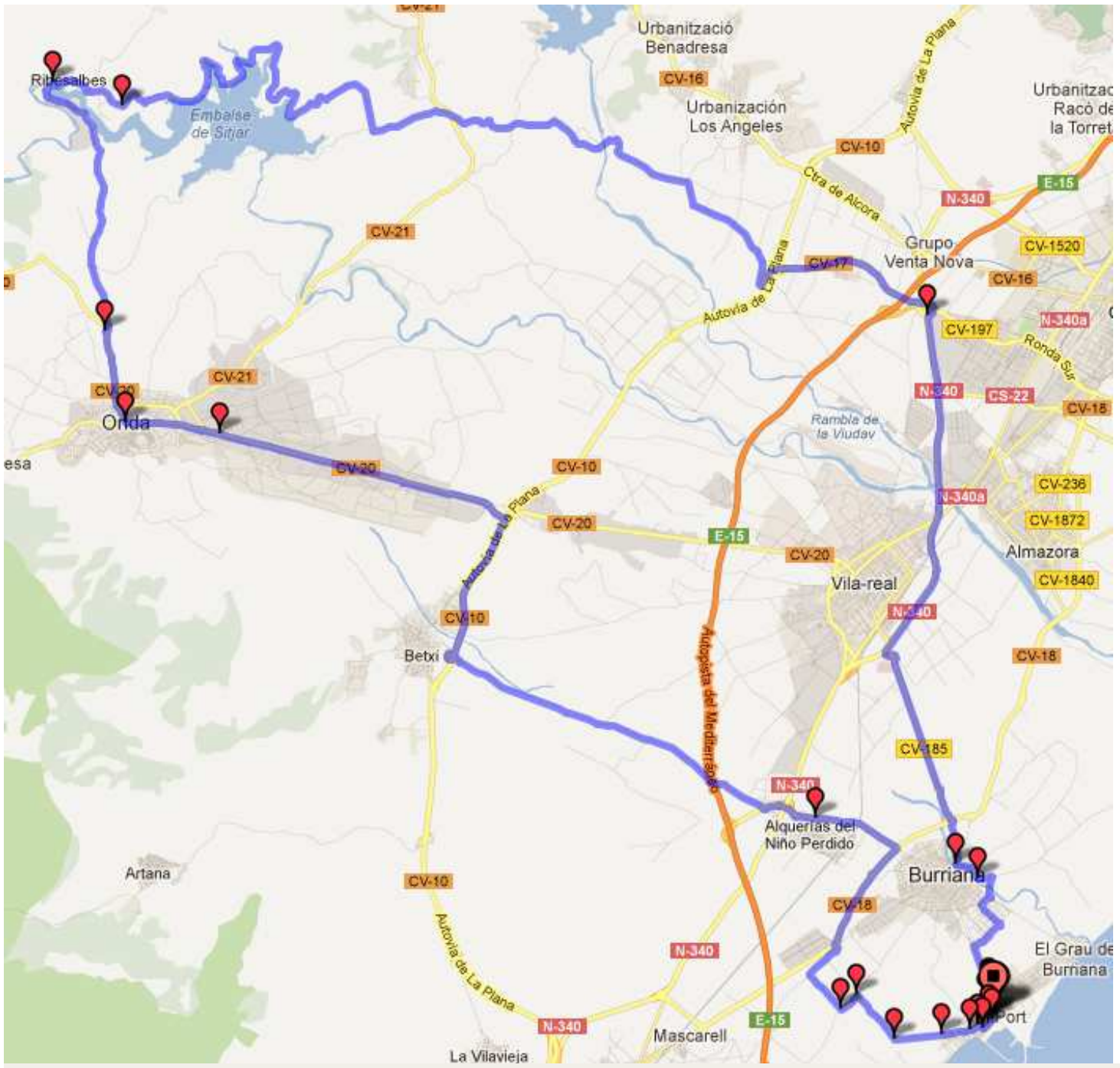
Warning Distance  meters

**New York City Bike Tour**

\$49 off Bike Tours of NY City. Try New York Pass & Save - Get Info  
[www.newyorkpass.com/bike-tour](http://www.newyorkpass.com/bike-tour)

**Elevation Chart**





**Course Details**

Track Points	798
Distance	74.12 kms
Estimated Time	2:49:57
Ascent	422 meters
Descent	421 meters
Start Elevation	4 meters
Finish Elevation	4 meters
Minimum Elevation	1 meters
Maximum Elevation	234 meters

**Download**

Course Name

Add Course Point Warnings

Warning Distance  meters

[Canada Cycle Tours](http://www.RockyMountainCycle.com/Canada)  
 Spectacular, Fun Multi Day Trips Through the Rocky Mountains  
[www.RockyMountainCycle.com/Canada](http://www.RockyMountainCycle.com/Canada)

